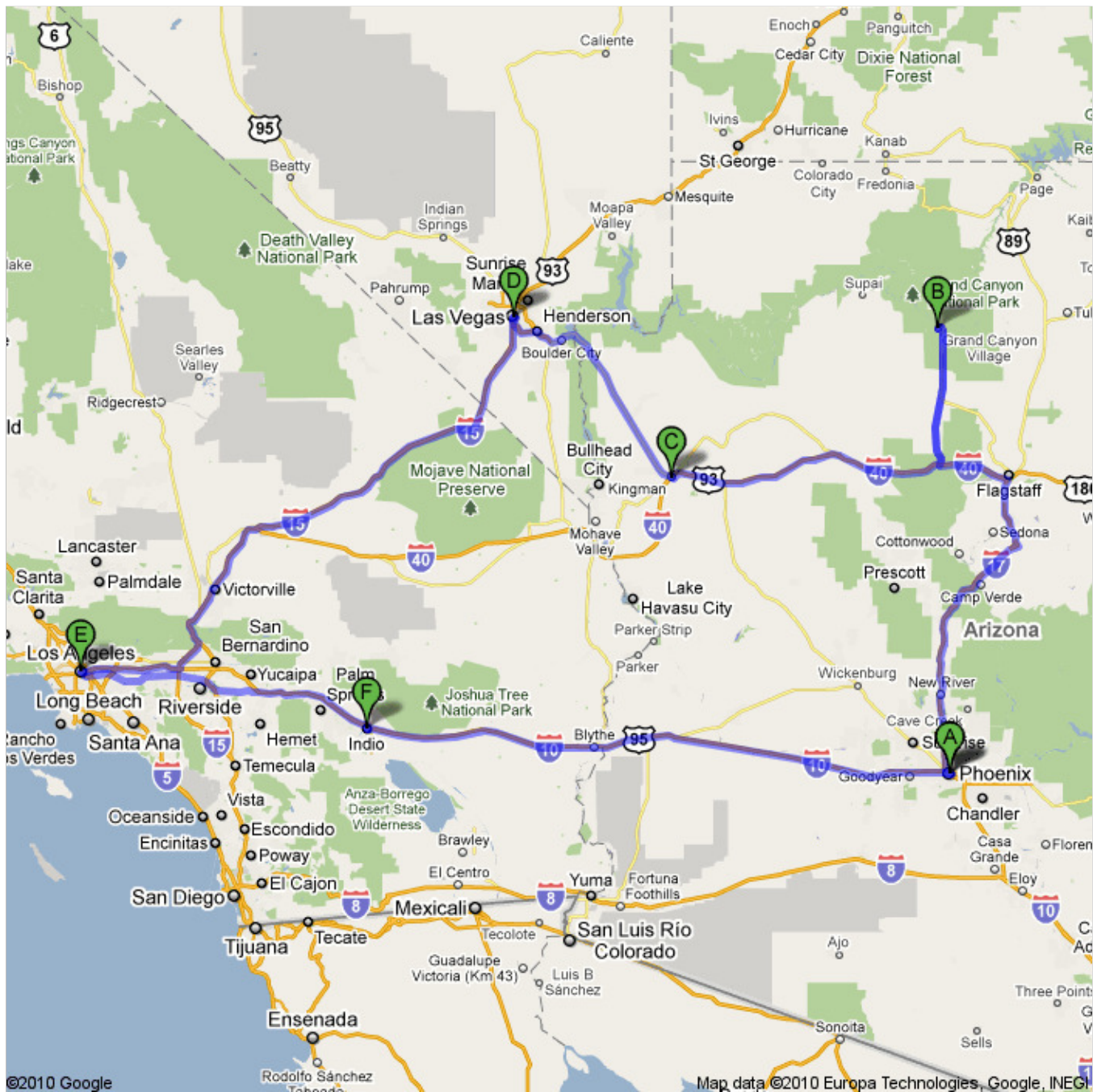

















Directions to Phoenix, AZ

1,853 km – about **19 hours 39 mins** – up to 23 hours 20 mins in traffic





See on siis meie marsruut, mille läbisime 6 päevaga. Autospido näitas 2'000 km, kaart ei arvesta ju linnades käimisi, shoppamisi jne.



 Phoenix, AZ

	1. Head west on W Washington St toward N 1st Ave About 3 mins	go 1.6 km total 1.6 km
	2. Slight left to stay on W Washington St	go 300 m total 1.9 km
	3. Continue onto W Adams St About 2 mins	go 1.2 km total 3.2 km
	4. Turn right at N Black Canyon Hwy	go 23 m total 3.2 km
	5. Take the ramp on the left onto I-17 N/US-60 W Continue to follow I-17 N About 2 hours 14 mins	go 226 km total 229 km
	6. Take exit 340B to merge onto I-40 W toward Los Angeles About 27 mins	go 47.6 km total 276 km
	7. Take exit 165 for AZ-64/I-40 toward Williams/Grand Canyon	go 600 m total 277 km
	8. Turn right at AZ-64 E About 1 hour 6 mins	go 88.1 km total 365 km
	9. Turn left at Center Rd About 5 mins	go 2.5 km total 368 km
	10. Turn left at Apache St About 1 min	go 400 m total 368 km
	11. Take the 2nd right	go 94 m total 368 km
	12. Continue straight onto Village Loop Dr	go 170 m total 368 km
	13. Turn left	go 120 m total 368 km
	14. Take the 1st right toward Rowe Well Rd About 1 min	go 550 m total 369 km
	15. Turn left at Rowe Well Rd About 2 mins	go 1.0 km total 370 km
Total: 370 km – about 4 hours 4 mins		








 Grand Canyon Village, AZ total 0.0 km

	16. Head northeast on Rowe Well Rd About 2 mins	go 1.0 km total 1.0 km
	17. Take the 2nd right toward Village Loop Dr About 1 min	go 550 m total 1.6 km
	18. Turn left toward Village Loop Dr	go 120 m total 1.7 km
	19. Take the 1st right onto Village Loop Dr About 1 min	go 260 m total 1.9 km
	20. Take the 3rd left onto Apache St About 1 min	go 400 m total 2.3 km

-  21. Turn **right** at **Center Rd** go 2.4 km
total 4.8 km
About 4 mins
-  22. Turn **right** at **AZ-64 W/US-180 E** go 88.1 km
total 92.8 km
Continue to follow AZ-64 W
About 1 hour 6 mins
-  23. Turn **right** to merge onto **I-40 W** toward **Los Angeles** go 180 km
total 273 km
About 1 hour 41 mins
-  24. Take the **State Route 66 W** exit go 750 m
total 274 km
-  25. Turn **right** at **E Andy Devine Ave** go 4.3 km
total 278 km
About 4 mins
-  26. Slight **right** at **Beale St** go 1.3 km
total 280 km
About 1 min
-  27. Turn **left** at **N 4th St** go 26 m
total 280 km
About 1 min



Total: **280 km** – about **3 hours 2 mins**






 Kingman, AZ total 0.0 km

28. Head **north** on **N 4th St** toward **Beale St** go 26 m
total 26 m
-  29. Take the 1st **left** onto **Beale St/US-93 N** go 128 km
total 128 km
Continue to follow US-93 N
Entering Nevada
About 1 hour 33 mins
-  30. Turn **right** to stay on **US-93 N** go 10.3 km
total 138 km
About 9 mins
-  31. Continue onto **I-515 N** go 7.4 km
total 145 km
About 5 mins
-  32. Take exit **61** to merge onto **I-215 W** go 18.3 km
total 164 km
About 13 mins
-  33. Take exit **12A** to merge onto **I-15 N** toward **Las Vegas** go 5.7 km
total 169 km
About 4 mins
-  34. Take exit **38** for **Flamingo Rd** go 350 m
total 170 km
-  35. Keep **right** at the fork, follow signs for **Flamingo Rd E** and merge onto **Dunes Rd/W Flamingo Rd** go 650 m
total 170 km
About 1 min

Total: **170 km** – about **2 hours 4 mins**













 Las Vegas, NV total 0.0 km

36. Head **east** on **E Flamingo Rd** toward **Las Vegas Blvd S** go 800 m
total 800 m
About 1 min
-  37. Make a **U-turn** at **Koval Ln** go 1.6 km
total 2.4 km
About 2 mins
-  38. Slight **left** at **Dunes Rd/W Flamingo Rd** go 120 m
total 2.5 km


- | | | |
|---|--|----------------------------|
|  | 39. Turn left to merge onto I-15 S toward Los Angeles
Entering California
About 3 hours 38 mins | go 359 km
total 361 km |
|  | 40. Take exit 109A to merge onto I-10 W toward Los Angeles
About 31 mins | go 49.2 km
total 411 km |
| | 41. Continue onto El Monte Busway
About 8 mins | go 14.7 km
total 425 km |
|  | 42. Take the exit on the left onto San Bernardino Fwy
About 1 min | go 1.4 km
total 427 km |
|  | 43. Merge onto US-101 N
About 1 min | go 1.4 km
total 428 km |
|  | 44. Take exit 20 for Spring St | go 210 m
total 428 km |
|  | 45. Turn right at N Spring St
About 1 min | go 600 m
total 429 km |
|  | 46. Turn left at W 1st St | go 100 m
total 429 km |

Total: **429 km** – about **4 hours 25 mins** – up to 6 hours 0 mins in traffic

 Los Angeles, CA total 0.0 km

- | | | |
|---|---|-----------------------------|
| | 47. Head southeast on W 1st St toward S Main St | go 25 m
total 25 m |
|  | 48. Take the 1st left onto N Main St
About 1 min | go 450 m
total 450 m |
|  | 49. Take the 2nd right onto W Aliso St | go 110 m
total 600 m |
|  | 50. Merge onto US-101 S via the ramp on the left to Interstate 10 Fwy E/Interstate 5 Fwy S
About 3 mins | go 3.6 km
total 4.1 km |
|  | 51. Take the CA-60/Pomona exit | go 1.0 km
total 5.1 km |
|  | 52. Merge onto CA-60 E
About 49 mins | go 84.2 km
total 89.3 km |
|  | 53. Continue onto I-215 S
About 4 mins | go 6.9 km
total 96.2 km |
|  | 54. Slight left at CA-60 E/Moreno Valley Fwy
About 18 mins | go 28.9 km
total 125 km |
|  | 55. Take the ramp onto I-10 E
About 46 mins | go 78.6 km
total 204 km |
|  | 56. Take the Jackson St exit | go 400 m
total 204 km |
|  | 57. Turn right at Jackson St
About 3 mins | go 2.0 km
total 206 km |
|  | 58. Turn left at Blass Ave/Civic Center Dr
About 1 min | go 170 m
total 206 km |
|  | 59. Turn left at Indio Blvd
About 1 min | go 140 m
total 206 km |

Total: **206 km** – about **2 hours 7 mins** – up to 3 hours 50 mins in traffic



Indio, CA

total 0.0 km

60. Head **northwest** on **Indio Blvd**

go 94 m
total 94 m



61. Make a **U-turn**
About 2 mins

go 1.2 km
total 1.3 km



62. Turn **right** at **Ave 46**

go 300 m
total 1.6 km



63. Take the 2nd **right** onto **Golf Center Dr/Golf Center Pkwy/Indio Center Dr**
Continue to follow Golf Center Pkwy
About 2 mins

go 1.4 km
total 3.0 km



64. Turn **right** to merge onto **I-10 E**
Entering Arizona
About 3 hours 48 mins

go 392 km
total 395 km



65. Take exit **145** for **7th St**

go 290 m
total 396 km



66. Keep **right** at the fork, follow signs for **7th St S** and merge onto **N 7th St**
About 3 mins

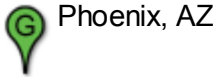
go 1.6 km
total 397 km



67. Turn **right** at **E Washington St**
About 2 mins

go 800 m
total 398 km

Total: **398 km** – about **3 hours 57 mins**



Phoenix, AZ

These directions are for planning purposes only. You may find that construction projects, traffic, weather, or other events may cause conditions to differ from the map results, and you should plan your route accordingly. You must obey all signs or notices regarding your route.

Map data ©2010 Google, Sanborn

Directions weren't right? Please find your route on maps.google.com and click "Report a problem" at the bottom left.